



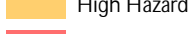
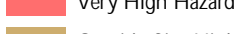
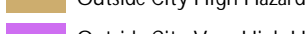
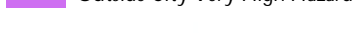


General Plan of the CITY OF MONTEREY

Map 14 *SHOWING FIRE HAZARD SEVERITY ZONES*

Created by the
CITY OF MONTEREY
March 2009

LEGEND

-  City Boundary
-  General Plan Study Area
-  Ocean / Lake
-  Parcel
-  High Hazard
-  Very High Hazard
-  Outside City High Hazard
-  Outside City Very High Hazard

